













McDermott Top Shop (4.1 ac)



- | | | |
|--|--|---|
|  Municipal Boundaries |  Road Right of Ways |  Streams and Ditches |
| Parcel Lines |  Section Lines | Jefferson_County_Wide_Mosaic.sid |
|  Property Boundary |  Surface Water |  Red: Band_1 |
|  Old Lot/Meander Lines |  Map Hooks |  Green: Band_2 |
|  Rail Right of Ways | Tax Parcels |  Blue: Band_3 |

